



Location Plan - Residential Lots (Short Stay) (Stage 5)

LOCAL DEVELOPMENT PLAN

WEV-LDP-540 (October 2023)

Location + Description - Residential Lots (Short Stay) (Stage 5)

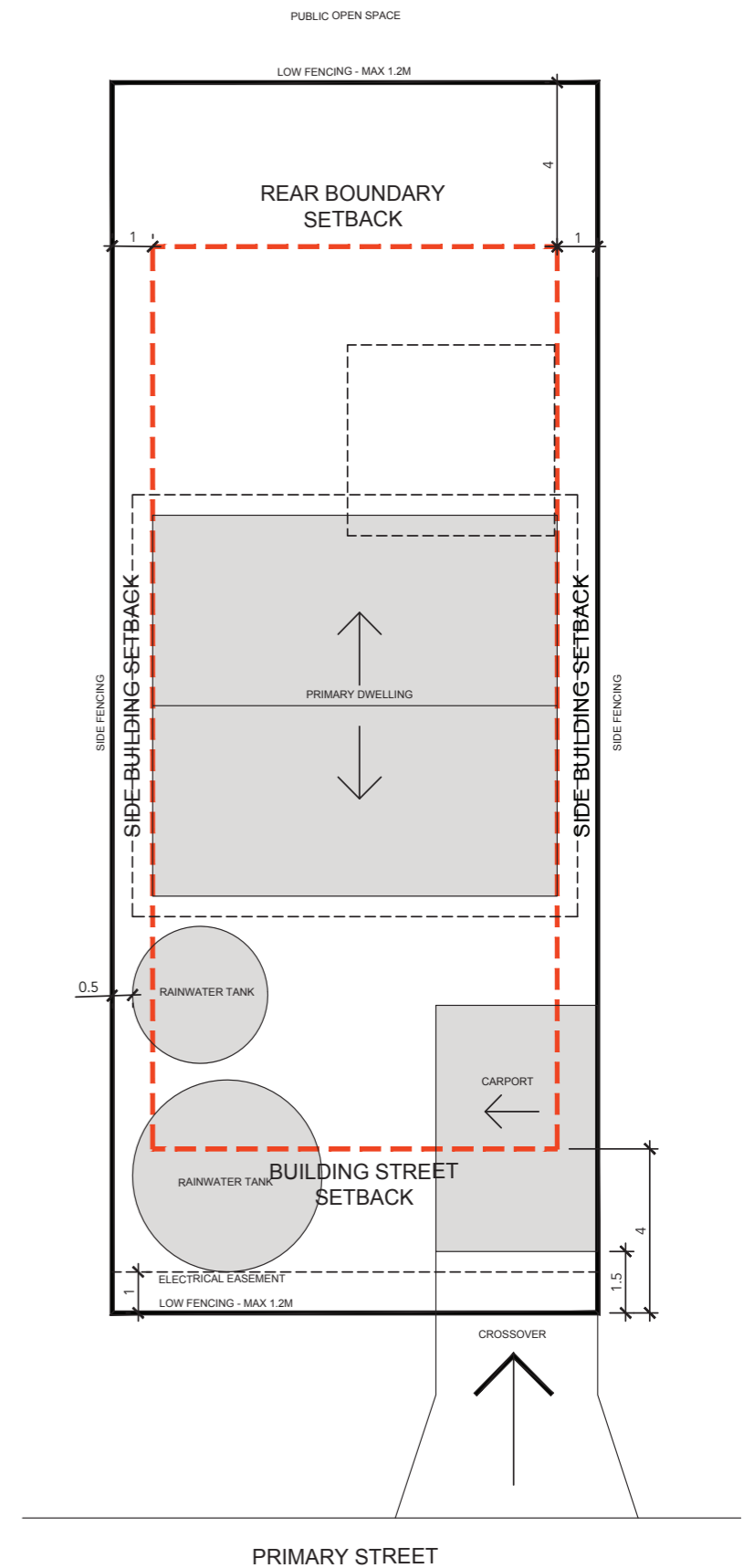
The Residential (Short Stay) Lots are separate from the residential clusters, located just south of the Agricultural Lots. There are 15 Residential Lots (Short Stay) within Stage 5C. As per the Witchcliffe Ecovillage Structure Plan, they have a density of R30-40. The lots range in size from 450m² - 644m². The lots are on a north-south axis, which is the best orientation for lots of this size, shape and density to achieve desirable passive solar built form outcomes.

The Lots face north onto a landscaped drainage swale and the south entry street, Mulal Avenue. They do not have community gardens or vegie patches as these are designed primarily for short-stay accommodation. Vehicular access to the Short Stay Lots is via the street on the southern side of the lots.

Setback Requirements

Setback Element	Requirement	Notes
Building (Primary Street)	4.0m min.	Setback from boundary. No setback averaging.
Building (Secondary Street)	1.0m min.	Setback from boundary.
Building (Side - Internal)	1.0m min.*^^	Setback from boundary. No boundary development.
Building (Side - Community Garden)	1.0m min.*	Setback from boundary. No boundary development.
Building (Rear)	4.0m min.*	Setback from boundary. No boundary development.
Eave	0.5m min.	Setback from boundary.
Carport (Primary Street)	1.5m min.	Setback from Primary Street boundary
Carport (Side)	Nil	Setback from side boundary (subject to building code fire requirements).
Verandahs, Balconies	2.0m max.	Encroachment into street setbacks or side boundary setbacks abutting the community garden.
Outbuilding	1.0m min.**	Setback from non-street boundary.
Rainwater Tank	0.5m min.	Setback from any non-street boundary / easement.
Rainwater Tank (Exclusion Zone)	12.0m min	Setback for rainwater tanks from Rear boundary.

* - Setbacks do not need to account for wall height or length, nor the size of window openings.
 ** - Nil boundary setback for outbuildings is possible in certain locations, see text in Provision 30.
 ^^ - Visual Privacy setbacks, as described in Provision 18, apply if Finished Floor Level is more than 0.5m above Natural Ground Level



Typical Setbacks + Fencing



LOTS 2807 & 2812 BUSSELL HIGHWAY, WITCHCLIFFE
 Sustainable Settlements Pty Ltd / Perron Developments Pty Ltd
 Sustainable Human Settlement Design & Development
 10412 Bussell Hwy
 Witchcliffe WA 6286
 www.ecovillage.net.au
 (08) 9757 6688

DRAWING TITLE
LOCAL DEVELOPMENT PLAN
STAGE 5 RESIDENTIAL (SHORT STAY) LOTS














SCALE
 NTS

REV	DATE	DESCRIPTION
A	03.03.22	FOR REVIEW
B	02.06.22	FFLs for Q100 added per STANTEC
C	07.07.23	FFL UPDATES / ANCILLARY DWELL

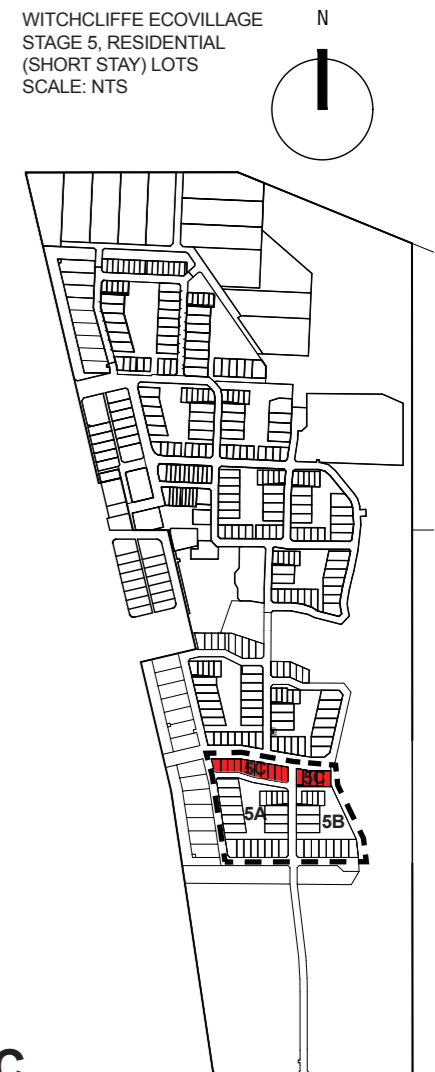
REV
C

DRAWING NUMBER
 WEV-LDP-540-1

LEGEND

-  EXTENT OF STAGE 5 RESIDENTIAL LOTS (SHORT STAY) LDP
-  STRATA LOT BOUNDARIES
-  VEHICLE CROSSOVER LOCATION
-  DWELLING BOUNDARY SETBACK
-  SITE SPECIFIC SETBACKS (NOT TYPICAL)
-  MUST PROVIDE PASSIVE SURVEILLANCE
-  50% VISUALLY PERMEABLE FENCING
-  RAINWATER TANK EXCLUSION ZONE (NO ABOVE-GROUND RAINWATER TANKS)
-  SHARED ACCESS EASEMENT
-  SITE TOPOGRAPHY (0.2m INTERVALS) (INDICATIVE ONLY)
-  RETAINING WALL
-  FFL
xx.xx
MINIMUM REQUIRED FINISHED FLOOR LEVEL TO ACHIEVE 300mm CLEARANCE TO 1:100 YR FLOOD LEVELS
-  ADDITIONAL SETBACK APPLY IN ACCORDANCE WITH WESTERN POWER REQUIREMENTS.


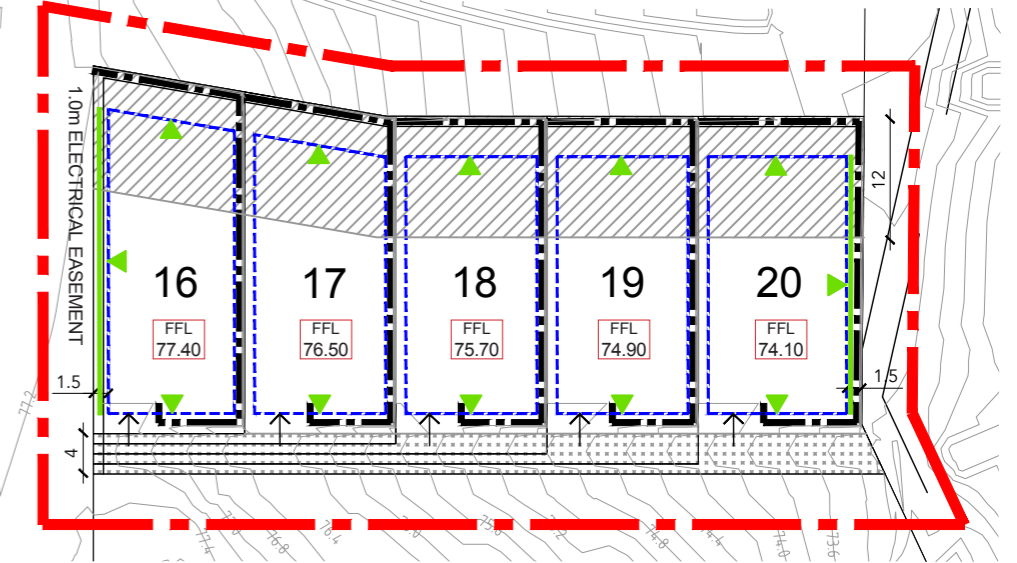
LOCATION PLAN



CLUSTER 5C



CLUSTER 5C



LOTS 2807 & 2812 BUSSELL HIGHWAY, WITCHCLIFFE
Sustainable Settlements Pty Ltd / Perron Developments Pty Ltd
Sustainable Human Settlement Design & Development
10412 Bussell Hwy
Witchcliffe WA 6286
www.ecovillage.net.au
(08) 9757 6688

DRAWING TITLE
**LOCAL DEVELOPMENT PLAN
STAGE 5 RESIDENTIAL (SHORT STAY) LOTS**

SCALE
1:750 @ A3

REV	DATE	DESCRIPTION
A	03.03.22	FOR REVIEW
B	02.06.22	FFLs for Q100 added per STANTEC
C	07.07.23	FFL UPDATES / ANCILLARY DWELL

REV
C

DRAWING NUMBER
WEV-LDP-540-1

Application of Local Development Plan

“Residential (Short Stay) Lots,” Stage 5, Witchcliffe Ecovillage, Bussell Hwy, Witchcliffe WA 6286

GENERAL PROVISIONS

- The provisions of the Shire of Augusta-Margaret River Local Planning Scheme No1(LPS 1) and State Planning Policy 7.3 Residential Design Codes (R-Codes) are varied as detailed within the Local Development Plan (LDP).
- All other requirements of the LPS 1 and R-Codes shall be satisfied in all other matters.
- If all applicable provisions of this LDP, the R-Codes, and LPS1 are satisfied, development proposals are exempted from the requirement to obtain Development Approval from the Shire of Augusta-Margaret River. However, all proposed developments must obtain a Building Permit prior to commencing construction.

RESIDENTIAL DESIGN CODES

- The R-Code applicable to these lots is R30-R40 as per the endorsed Witchcliffe Ecovillage Structure Plan.
- The following R-Code Clauses are not applicable to these lots: 5.1.1; 5.3.2; 5.3.6; 5.3.9
- The following R-Code Clauses are replaced by provisions within this LDP: 5.1.2 (C2.1, C2.2, C2.4); 5.1.3; 5.1.6; 5.2.1 (C1.1, C1.2); 5.2.2; 5.2.3 (C3.1, C3.2); 5.2.4; 5.3.1; 5.3.3 (C3.1, C3.2); 5.3.5 (C5.3); 5.3.7 (C7.2); 5.4.1 (C1.1); 5.4.4 (C4.3), 5.5.1 (C1)

STREETScape

- Dwellings must provide passive surveillance to the public open space, secondary street and community garden where indicated on the LDP.
- Direct pedestrian connections to be provided from each lot to the public open space to the north.
- Primary pedestrian entry from the street cannot be via a carport (must be discrete path-way).
- Visual obstructions within the Primary Street setback must be separated by at least 1m to allow the building entry to be clearly visible from the street.
- Fencing within the primary street setback to be a maximum height of 1.2m.
- Fencing to rear boundaries to be a maximum height of 1.2m and must include gate access to the public open space.
- In order to meet the design guidelines, side fencing in certain sensitive locations (indicated as ‘50% visually permeable fencing’ on the adjacent plan) to be a maximum height of 1.8m, with either:
 - 50% visual permeability above 1.2m along its entire length, or
 - maximum of 1.2m along 50% of its length

DESIGN ELEMENTS

- Maximum building wall plate height of 6.5m (measured at the downslope wall for a dwelling with a skillion roof).
- Maximum parapet wall height of 7.5m.
- Maximum roof ridge height of 9.5m.
- The use of zincalume is permitted for roofs and rainwater tanks.
- Visual privacy setbacks do not apply to boundaries abutting a public street, public open space or communal open space. For other boundaries, the following visual privacy setbacks apply:
 - Major openings to bedrooms and studies – 3m
 - Major openings to other habitable rooms – 4.5m
 - Unenclosed outdoor active habitable spaces – 6m

VEHICLE ACCESS + PARKING

- No garages or double width carports (2 cars parked side by side).
- On-site visitor parking is not required - sufficient visitor parking is provided on-street.
- Crossovers to be constructed in the locations shown on the LDP.
- All dwellings can substitute one (1) required car bay for two (2) covered, designated bicycle or motorcycle bays.

OPEN SPACE

- The area occupied by rainwater tanks is to be included as open space in open space percentage calculations.
- A minimum of 20m² to be provided as outdoor living space.
- To reduce flooding risk and damage, minimum Finished Floor Levels (FFL) are as specified on the LDP map. This is to ensure the FFL is a minimum 300mm above 1:100-year flood levels relevant to each individual lot. Specified FFLs can only be varied through a Development Approval process.

INCIDENTAL DEVELOPMENT

- Ancillary dwellings are permitted subject to C1 criteria (i-iv) at 5.5.1 of the R-codes (excepting references to single house/s).
- Above-ground rainwater tanks are not allowed in the ‘Rainwater Tank Exclusion Zone’ (depicted on the adjacent plan).
- Sufficient rainwater tank storage and roof area must be provided based on intended occupancy to comply with the Witchcliffe Ecovillage Residential Water Management Plan. At a minimum, plans must show sufficient space for 37,500 litres of rainwater storage and 100m² of roof catchment.
- A minimum of 6kW of solar panels and a 6kW inverter are required to be provided for each dwelling. Indicate number of panels, kW per panel, and panel locations on roof plan, inverter size and location on site plan.

30. Outbuildings may not be constructed within the primary or secondary street setbacks, and must maintain a 1m setback from other boundaries. Outbuildings may be built on the boundary in two locations:

- A. where it is directly associated with a carport (same structure):
- completely behind the street setback line
 - boundary wall does not exceed 3m in height
- B. where it is facing onto the Exclusive Use Zone of the dwelling:
- maximum width of 3m on boundary

31. Service equipment for heating, cooling, or hot water storage to be placed (or screened) such that it does not visually impact the common property.

APPROVAL


32. This LDP has been approved by the Shire of Augusta-Margaret River under Part 6 - Local Development Plans of AMRSC Local Planning Scheme No1.

Shire of Augusta Margaret River
MATT SLOCOMB
Acting Manager
Planning and Regulatory Services

17 October 2023

SIGNATURE

DATE



LOTS 2807 & 2812 BUSSELL HIGHWAY, WITCHCLIFFE
Sustainable Settlements Pty Ltd / Perron Developments Pty Ltd
Sustainable Human Settlement Design & Development
10412 Bussell Hwy
Witchcliffe WA 6286
www.ecovillage.net.au
(08) 9757 6688

DRAWING TITLE
LOCAL DEVELOPMENT PLAN
STAGE 5 RESIDENTIAL (SHORT STAY) LOTS
SCALE
NTS

REV	DATE	DESCRIPTION
A	03.03.22	FOR REVIEW
B	02.06.22	FFLs for Q100 added per STANTEC
C	07.07.23	FFL UPDATES / ANCILLARY DWELL

REV
C
DRAWING NUMBER
WEV-LDP-540-1